Major Truth From the Minor Prophets

Temple Baptist Church

October 28, 2018

Part 12

H-J-A-0-J-M-N-H-Z-H-Z-M

DO YOU KNOW THE MINOR PROPHETS?

HOSEA

FOCUS	ADULTEROUS WIFE AND FAITHFUL HUSBAND			ADULTEROUS ISRAEL AND FAITHFUL LORD			
REFERENCE	1:1 — 2:2 — 3:1 — 4:1 — 6:4 — 9:1 — 11:1 — 14:9						
DIVISION	PROPHETIC MARRIAGE	APPLICATION OF GOMER TO ISRAEL	RESTORATION OF GOMER	SPIRITUAL ADULTERY OF ISRAEL	REFUSAL OF ISRAEL TO REPENT	JUDGMENT OF ISRAEL BY GOD	RESTORATION OF ISRAEL TO GOD
TOPIC	MARRIAGE OF HOSEA			MESSAGE OF HOSEA			
	PERSONAL			NATIONAL			
LOCATION	NORTHERN KINGDOM OF ISRAEL						
TIME	c. 755–710 B.C.						

Hidden Sin?

Moth

Unturned

Assyria

THE ASSYRIAN EMPIRE
824 to 625 B. C.
Copyright by C. S. HAMMOND & CO., N.Y.
Thracians
Macedonians
Black Sea
Scythians (Ashkenaz)
Cimmerians (Gomer)
PHRYGIAN KINGDOM
CAPPADOCIA
KINGDOM OF URARTU (before 712 B.C.)
GREEK CITY STATES
LYDIAN KINGDOM
Site of Assyrian trading post 1850 B. C.
Greek colonization of the Mediterranean world began in this period.
Sargon II destroyed the Kingdom of Israel in 721 B. C.
Shalmaneser III's victory over Ahab 854 B. C.
Sennacherib's great capital
Early Assyrian capital
Home of Assyrian colonists of Samaria
Destroyed by Sennacherib 689 B. C.
The Medes & Babylonians destroyed the Assyrian Empire in 612 B. C.
The dashed line represents the ancient shoreline of the Persian Gulf according to many scholars. Late research indicates, however, that the ancient coast corresponded closely to the modern one.
The Assyrians held Egypt from 671 B. C. to 652 B. C.
The Great Sea (Mediterranean Sea)
Libyans
LIBYAN
EGYPTIAN KINGDOM
ASSYRIAN EMPIRE
Aribi (Arabs)
DESERT
Kedar
Sinai Peninsula
Persian Gulf
Caspian Sea
Medes
Cadusii
Amardi
ELBURZ MTS.
ZAGROS MTS.
ELLIP
ELAM
BABYLONIA
Chaldea
Sumer
Akkad
Nineveh
Dur Sharrukin
Arbela
Calah
Musasir
Arrapakha
Ashur
Anatho
Opis
Sippar
Babylon
Borsippa
Cuthah
Kish
Nippur
Erech
Ur
Susa (Shushan)
Ecbatana
Tushpa (Turushpa)
Nisibis
Gozan
Haran
Carchemish
Til Barsip
Samal
Arpad
Karkar
Hamath
Arvad
Tadmor
Damascus
SYRIA (ARAM)
Byblos
Sidon
Tyre
PHOENICIA
Samaria
AMMON
Jerusalem
Eltekeh
Ashkelon
Raphia
JUDAH (Tribute to Assyria)
MOAB
EDOM
Sela
Dumah
Sais
Tanis
Pelusium
Bubastis
Memphis
On
Heracleopolis
Akhetaton (Tell el Amarna)
Siut
Abydos
Ammonium
Cyrene (Greek)
Paphos
CYPRUS
Salamis
CRETE
RHODES
Phaselis (Greek)
Celaenae
Miletus
Sardis
Athens
Corinth
Sparta
LESBOS
EUBOEA
CHIOS
SAMOS
Thasos
Abydos
Byzantium
Chalcedon
Astacus
Cyzicus
Tieum (Greek)
Sinope (Greek)
Trapezus (Greek)
Ancyra
Gordium
Tarsus
Kanish
Cilician Gates
Marqash
Tubal
ANTI-TAURUS
TAURUS MTS.

Egypt

Kush

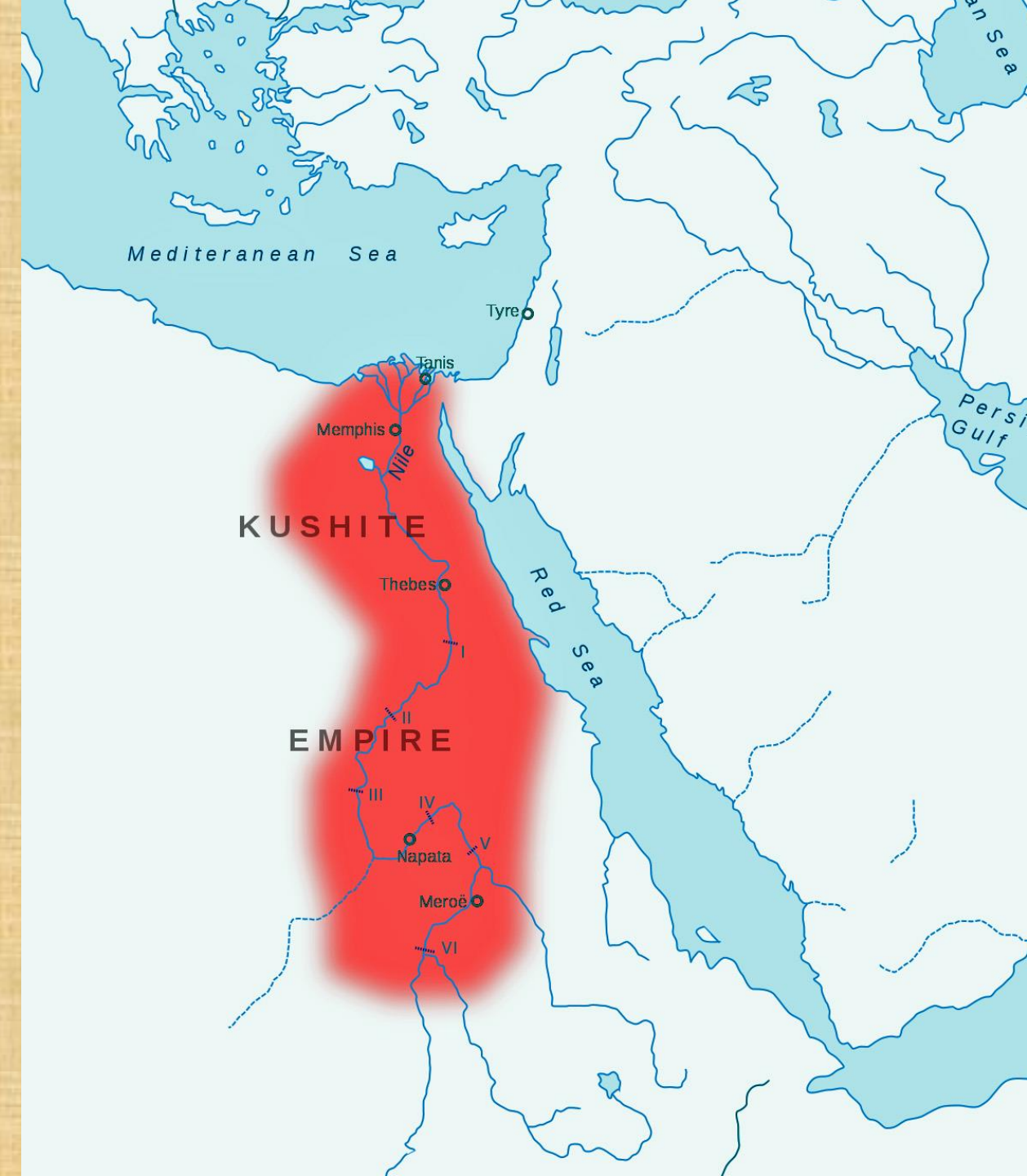
Mediteranean Sea
Tyre
Tanis
Memphis
Nile
KUSHITE
EMPIRE
Thebes
I
II
III
IV
V
VI
Napata
Meroë
Red Sea
Persi
Gulf

Kush


Great Western Drought
NATIONALGEOGRAPHIC.COM/MAGAZINE | FEBRUARY 2008
NATIONAL GEOGRAPHIC
The Black Pharaohs
CONQUERORS OF ANCIENT EGYPT
Braving Mexico's Other Border
Hazaras: Outsiders in Afghanistan
On the Trail of Japan's Master Poet
$6.95 CANADA

Pyie (Pi)





Kush



Kush or Nubia

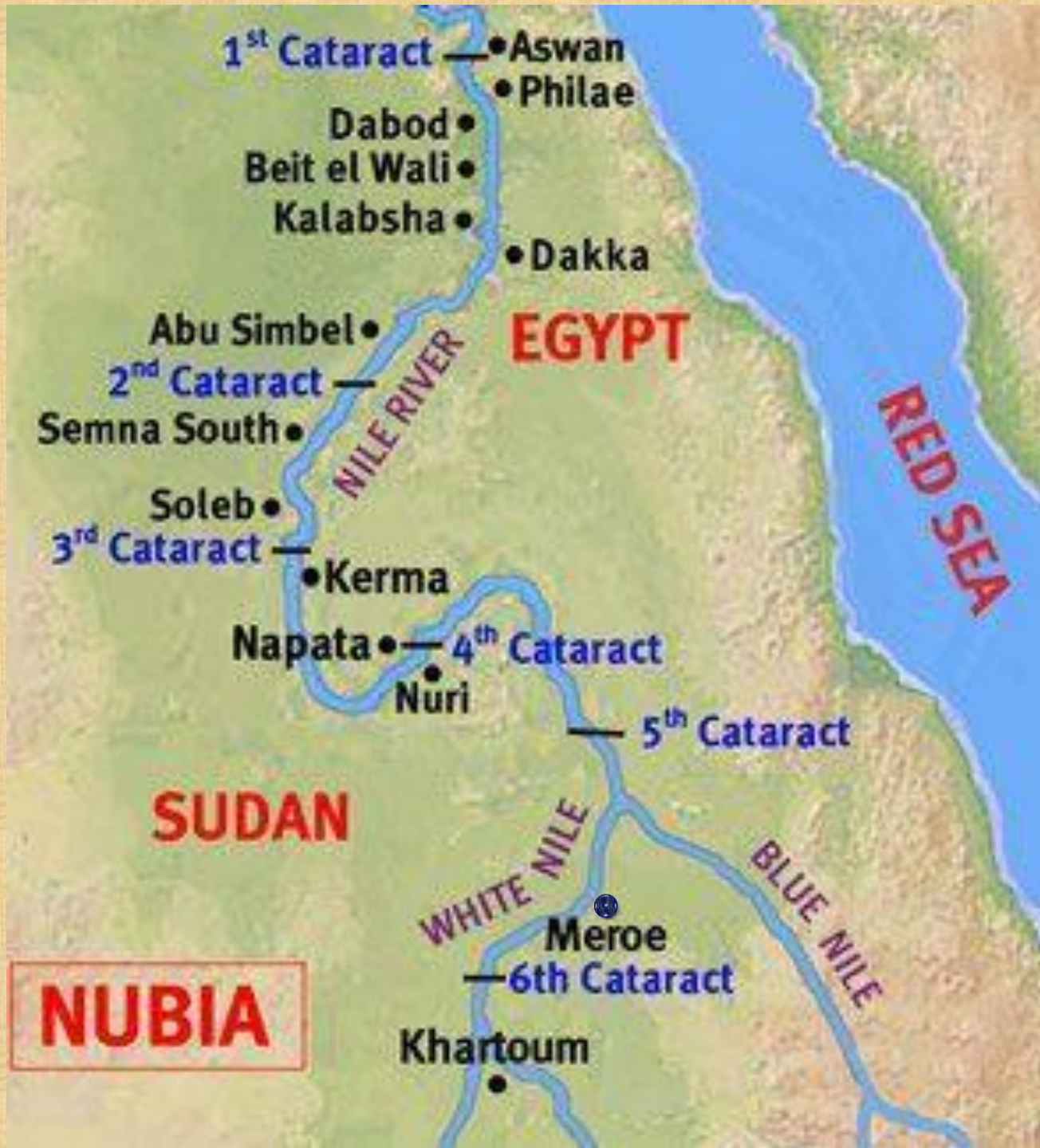

Meroe



Assyria

THE ASSYRIAN EMPIRE
824 to 625 B. C.
Copyright by C. S. HAMMOND & CO., N.Y.
Black Sea
Caspian Sea
Persian Gulf
Red Sea
The Great Sea (Mediterranean Sea)
Thracians
Macedonians
Cimmerians
Scythians (Ashkenaz)
(Gomer)
KINGDOM OF URARTU (before 712 B.C.)
PHRYGIAN KINGDOM
CAPPADOCIA
GREEK CITY STATES
LYDIAN KINGDOM
CILICIA
Tubal
Medes
Cadusii
ASSYRIA
ELLIPI
ELAM
BABYLONIA
Akkad
Sumer
Chaldea
Aramaean
Aribi (Arabs)
Kedar
SYRIA (ARAM)
PHOENICIA
JUDAH
ISRAEL
AMMON
MOAB
EDOM
EGYPTIAN KINGDOM
LIBYAN
Libyans
Site of Assyrian trading post 1850 B.C.
Greek colonization of the Mediterranean world began in this period.
Sargon II destroyed the Kingdom of Israel in 721 B.C.
The Assyrians held Egypt from 671 B.C. to 652 B.C.
Shalmaneser III's victory over Ahab 854 B.C.
Sennacherib's great capital
Early Assyrian capital
Destroyed by Sennacherib 689 B.C.
Home of Assyrian colonists of Samaria
The Medes & Babylonians destroyed the Assyrian Empire in 612 B.C.
The dashed line represents the ancient shoreline of the Persian Gulf according to many scholars. Late research indicates, however, that the ancient coast corresponded closely to the modern one.
Nineveh
Dur Sharrukin
Arbela
Calah
Ashur
Babylon
Nippur
Kish
Bersippa
Sippar
Cuthah
Opis
Susa (Shushan)
Erech
Ur
Ecbatana
Arrapakha
Musasir
Nisibis
Gozan
Haran
Carchemish
Til Barsip
Arpad
Samal
Marqash
Kanish
Tushpa (Turushpa)
Tarsus
Cilician Gates
Karkar
Hamath
Arvad
Tadmor
Anatho
Byblos
Sidon
Tyre
Damascus
Samaria
Jerusalem
Eltekeh
Ashkelon
Ashdod
Sela
Dumah
Sais
Tanis
Pelusium
Bubastis
On
Memphis
Heracleopolis
Akhetaton (Tell el Amarna)
Siut
Abydos
Ammonium
Sinai Peninsula
Thasos
Byzantium
Chalcedon
Cyzicus
Astacus
Abydos
Tieum (Greek)
Sinope (Greek)
Trapezus (Greek)
Ancyra
Gordium
Sardis
Celaenae
Miletus
Phaselis (Greek)
Athens
Corinth
Sparta
Cyrene (Greek)
Salamis
Paphos
Lesbos
Euboea
Chios
Samos
Rhodes
Crete
Cyprus
Mt. Ararat
Amardi
Elburz Mts.
Zagros Mts.
Taurus Mts.
Anti-Taurus

Assyria

THE ASSYRIAN EMPIRE
824 to 625 B. C.
Copyright by C. S. HAMMOND & CO., N.Y.
Thracians
Macedonians
Black Sea
Scythians (Ashkenaz)
Cimmerians (Gomer)
PHRYGIAN KINGDOM
CAPPADOCIA
KINGDOM OF URARTU (before 712 B.C.)
GREEK CITY STATES
LYDIAN KINGDOM
Site of Assyrian trading post 1850 B. C.
Greek colonization of the Mediterranean world began in this period.
Sargon II destroyed the Kingdom of Israel in 721 B. C.
Shalmaneser III's victory over Ahab 854 B. C.
Sennacherib's great capital
Early Assyrian capital
Destroyed by Sennacherib 689 B. C.
Home of Assyrian colonists of Samaria
The Medes & Babylonians destroyed the Assyrian Empire in 612 B. C.
The Assyrians held Egypt from 671 B. C. to 652 B. C.
The dashed line represents the ancient shoreline of the Persian Gulf according to many scholars. Late research indicates, however, that the ancient coast corresponded closely to the modern one.
The Great Sea (Mediterranean Sea)
Libyans
LIBYAN
EGYPTIAN KINGDOM
ASSYRIAN EMPIRE
Aribi (Arabs)
DESERT
Kedar
Tubal
Cilicia
Cilician Gates
Tarsus
Kanish
Marqash
Samal
Carchemish
Haran
Gozan
Nisibis
Tushpa (Turushpa)
Musasir
Dur Sharrukin
Nineveh
Arbela
Calah
Arrapakha
Ashur
Anatho
Opis
Sippar
Babylon
Borsippa
Cuthah
Kish
Nippur
Erech
Ur
Susa (Shushan)
Ecbatana
Arpad
Karkar
Hamath
Arvad
Tadmor
Byblos
Sidon
Tyre
SYRIA (ARAM)
Damascus
PHOENICIA
Samaria
Eltekeh
Ashkelon
Raphia
Jerusalem
AMMON
MOAB
JUDAH (Tribute to Assyria)
EDOM
Sela
Dumah
Sinai Peninsula
Memphis
On
Heracleopolis
Bubastis
Tanis
Pelusium
Sais
Akhetaton (Tell el Amarna)
Siut
Abydos
Ammonium
Cyrene (Greek)
Thasos
Abydos
Byzantium
Chalcedon
Astacus
Cyzicus
Tieum (Greek)
Sinope (Greek)
Trapezus (Greek)
Ancyra
Gordium
Sardis
Celaenae
Miletus
Phaselis (Greek)
Corinth
Athens
Sparta
LESBOS
EUBOEA
CHIOS
SAMOS
RHODES
CRETE
CYPRUS
Salamis
Paphos
Cilician Gates
TAURUS MTS.
ANTI-TAURUS
ELBURZ MTS.
ZAGROS MTS.
Caspian Sea
Persian Gulf
Red Sea
Amardi
Cadusii
Medes
ELLIP
ELAM
BABYLONIA
Akkad
Sumer
Chaldea

Luke 12:16-23

Deceitful Bow

Ashur-Head of Assyrian Pantheon



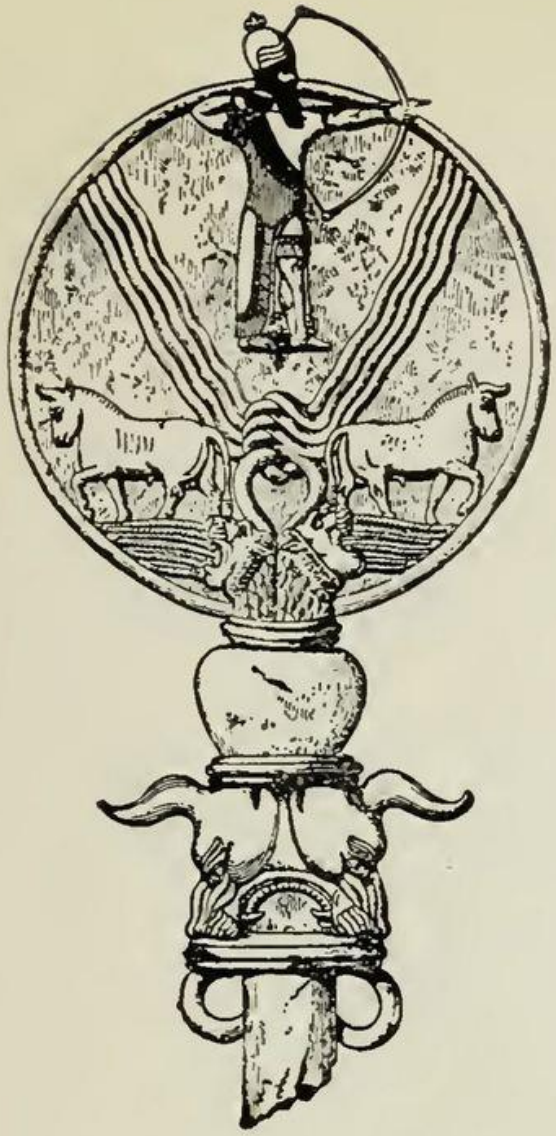





Deceitful Bow

Trumpet-Shofar

“He”

- Sargon II

A
COURT

House Upon A Rock

Calf of Samaria



Calf of Samaria

Harvest

Whirlwind

Whirlwind

Whirlwind

Whirlwind

Whirlwind

Harvest

~Next Week~

Chapter 9&10